
A large sunburst graphic composed of numerous thin blue lines radiating from a central point, positioned behind the main text.

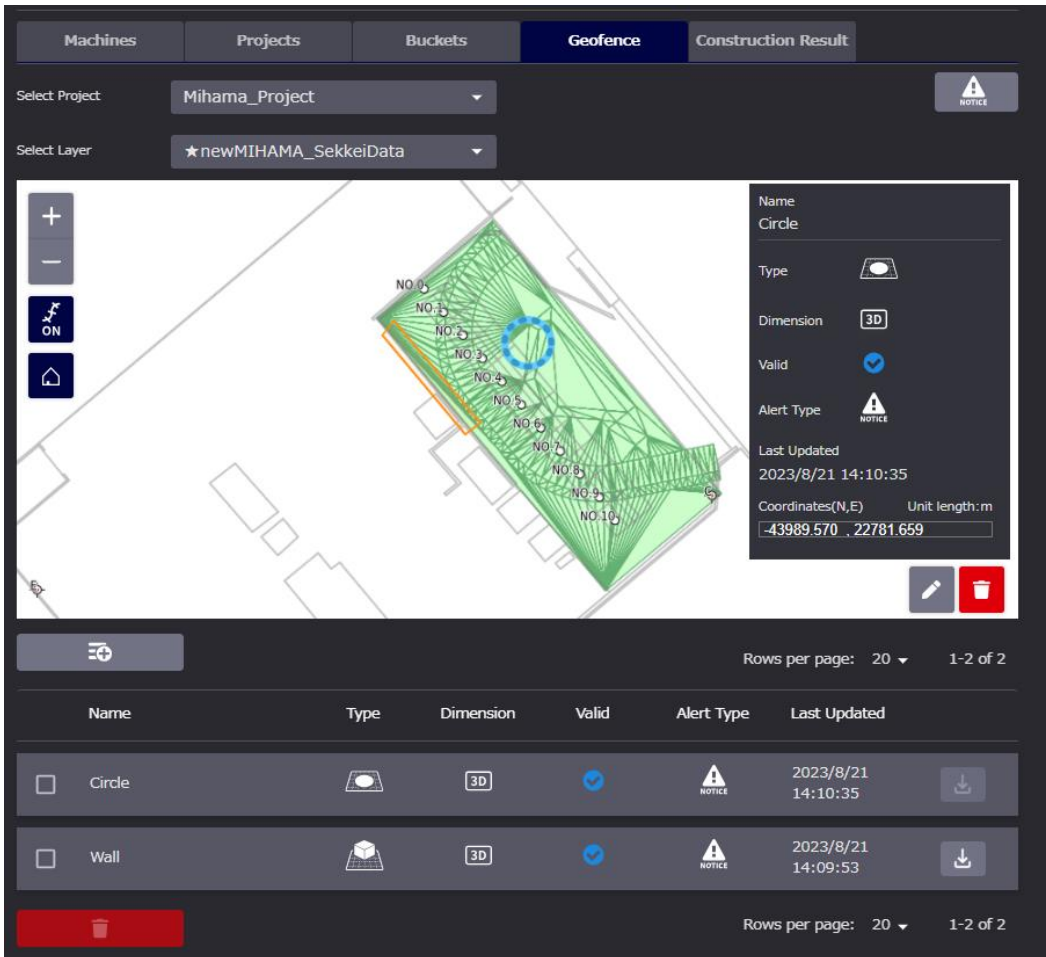
SMART CONSTRUCTION


Pilot Web v5.3.0

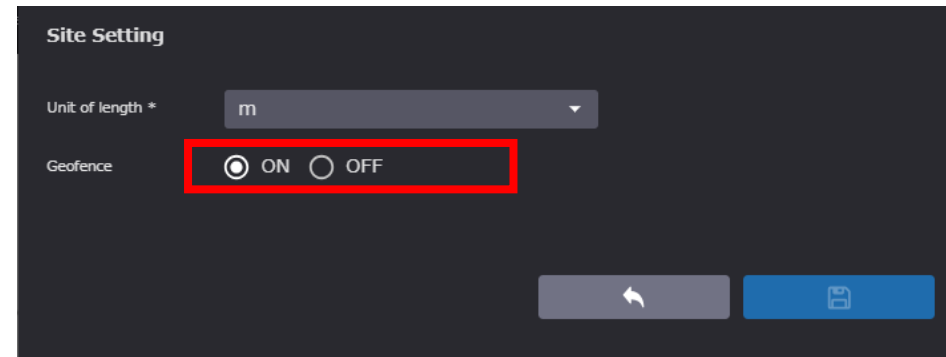
Updates



With this new Pilot Web feature, you can now create and edit geofences, as well as review geofences created on tablets in the field. You can also access alert information to see when a machine came into contact with a geofence.



By enabling the “Geofence” option in the Site Setting dialog  , the geofence tab will be displayed.



 Important

Polygon geofences that were created online on Pilot Web can not be edited on the tablet app.